

**Secretaria de Meio Ambiente e Desenvolvimento Sustentável - SEMAD**  
**Centro de Informações Meteorológicas e Hidrológicas do Estado de Goiás - CIMEHGO**  
**Sala de Situação de Monitoramento de Riscos e Desastres Naturais**

Boletim nº: 0102

Elaborado na data: 28/04/2023

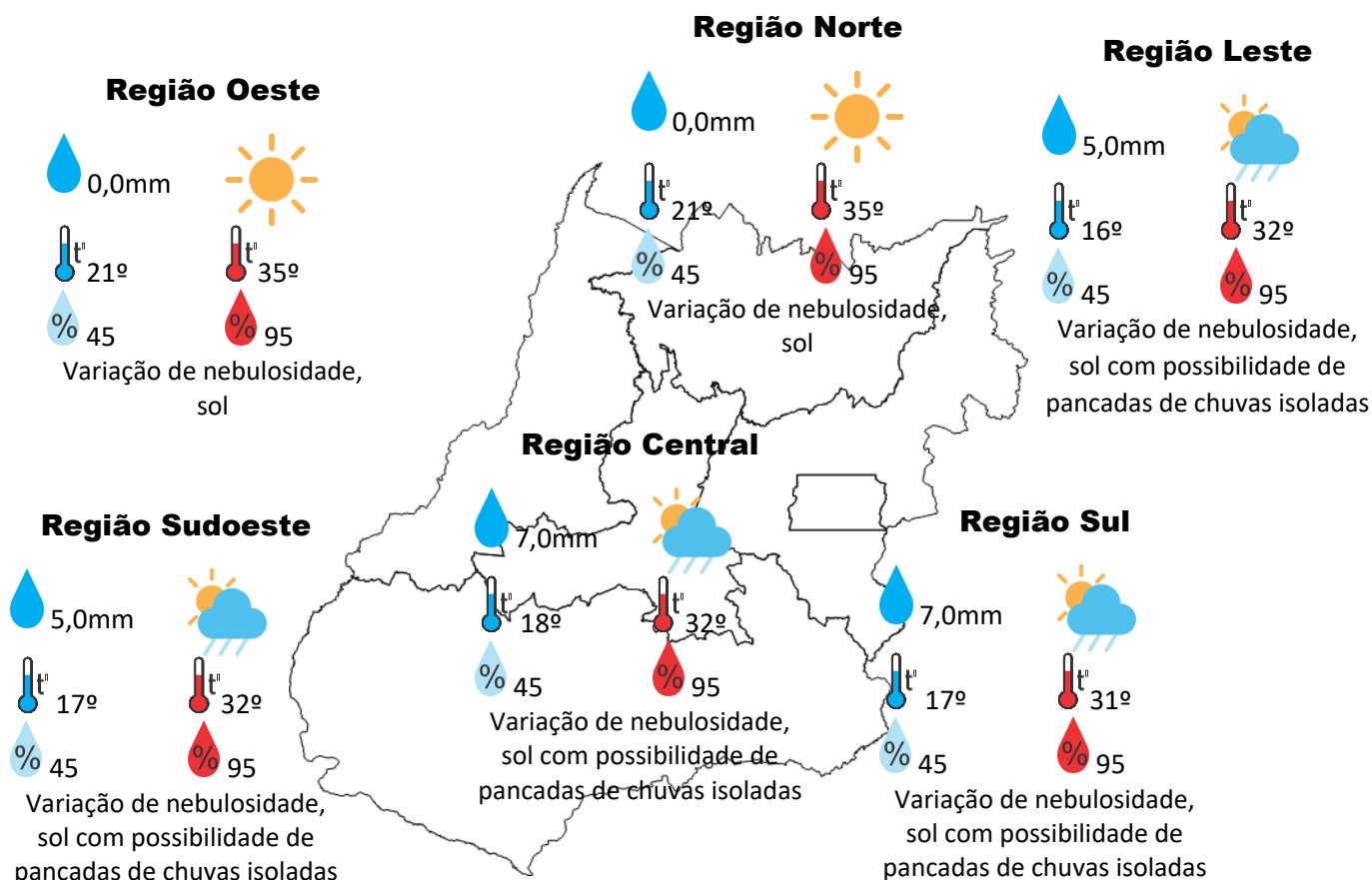
Previsão para data: 29/04/2023

**Informações do Tempo para o Estado**

**Sábado** a combinação calor e umidade, irá influenciar as condições do tempo em Goiás, com isso teremos a possibilidade pancadas de chuvas em áreas isoladas que podem vir acompanhadas de rajadas de vento e raios.

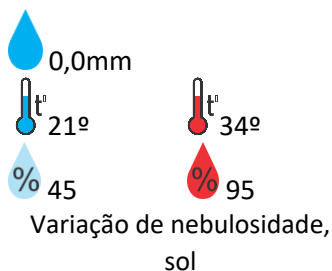
**Capital:** Variação de nebulosidade, sol com possibilidade de pancadas de chuvas isoladas e temperatura máxima podendo chegar aos 31°C e umidade relativa do ar variando entre 45% a 95%, o nascer do sol será às 06:28hs e o pôr do sol às 18:00hs.

**Alerta para o Estado:** Risco potencial de chuvas locais, com intensidade de moderada a forte.



## Previsão para alguns municípios:

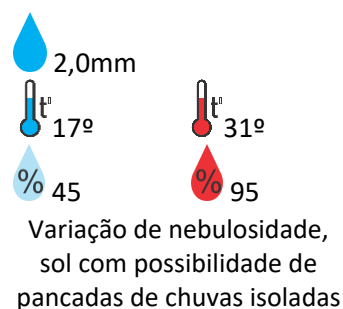
### Porangatu



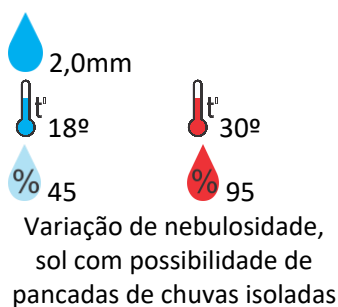
### Catalão



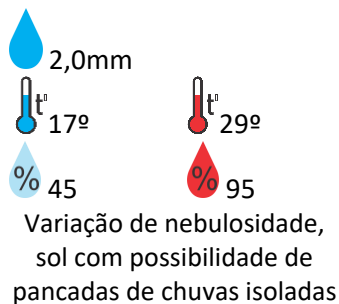
### Jataí



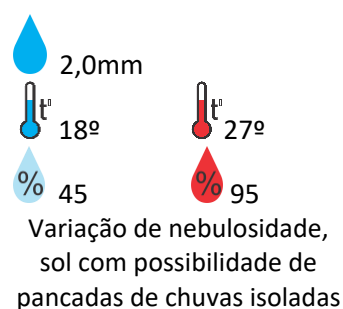
### Rio Verde



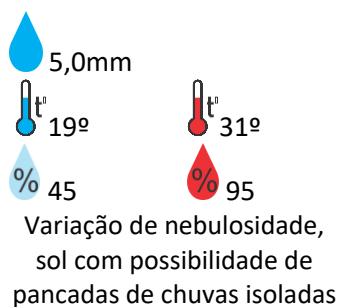
### Luziânia



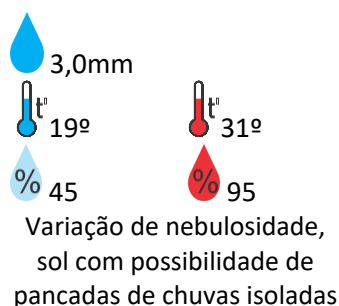
### Anápolis



### Goiânia



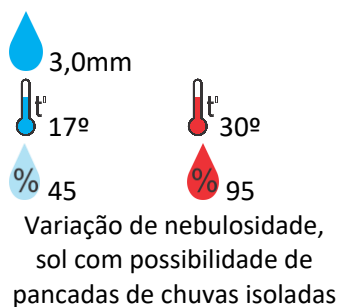
### Itumbiara



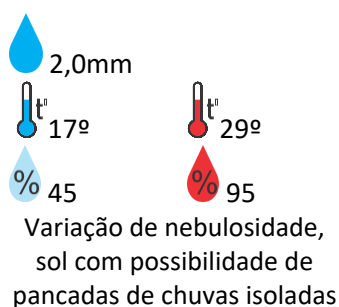
### Ouvidor



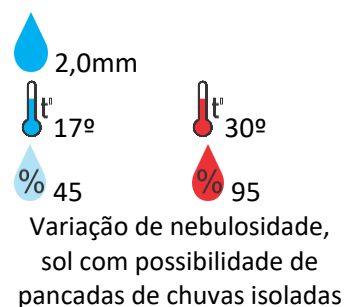
### Goiandira



### Três Ranchos



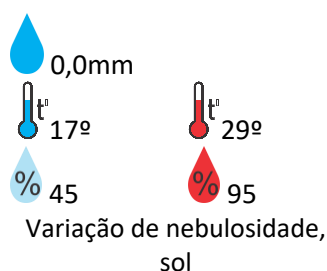
### Cumari



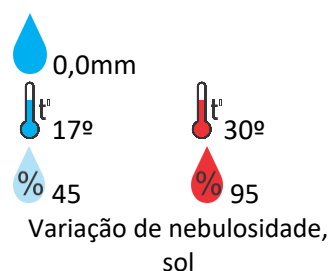
### Ipameri



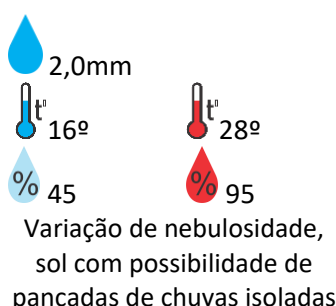
### Nova Aurora



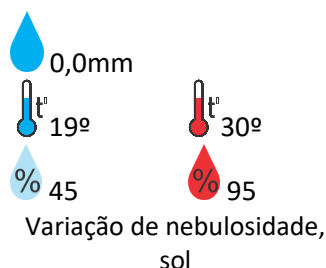
### Formosa



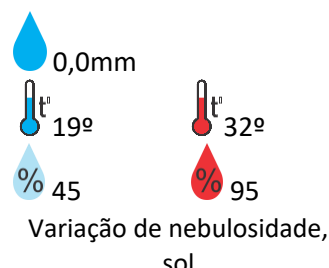
### Cristalina



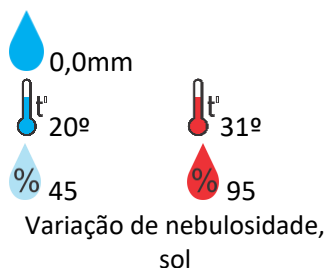
### Santa Helena



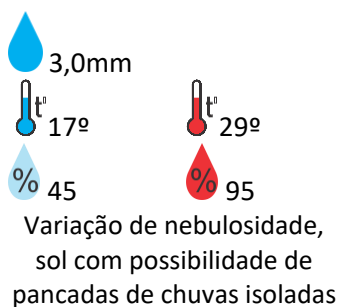
### Ceres



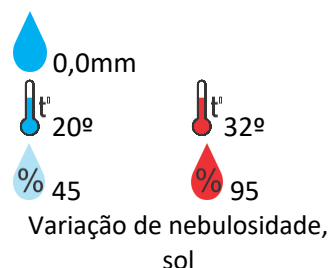
### Goianésia



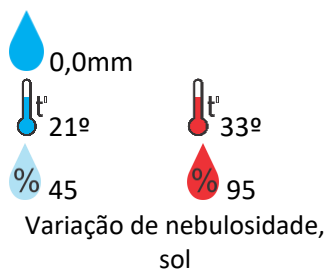
### Davinópolis



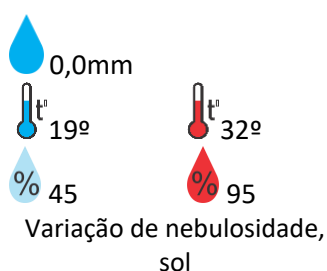
### Rubiataba



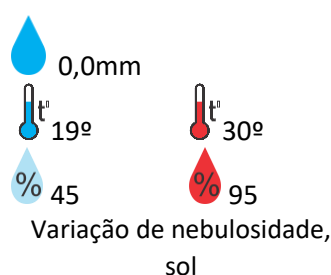
### Flores de Goiás



### Iporá



### Pirenópolis



**OBS:** As informações contidas nesse boletim do tempo levam em consideração dados das variáveis meteorológicas previstas por modelos meteorológicos e análise de imagens de satélite do dia 28/04/2023 às 07:00 horas

**Secretaria de Meio Ambiente e Desenvolvimento Sustentável - SEMAD**

**Centro de Informações Meteorológicas e Hidrológicas do Estado de Goiás - CIMEHGO**

**Sala de Situação de Monitoramento de Riscos e Desastres Naturais**

Boletim nº: 0102

Elaborado na data: **28/04/2023**

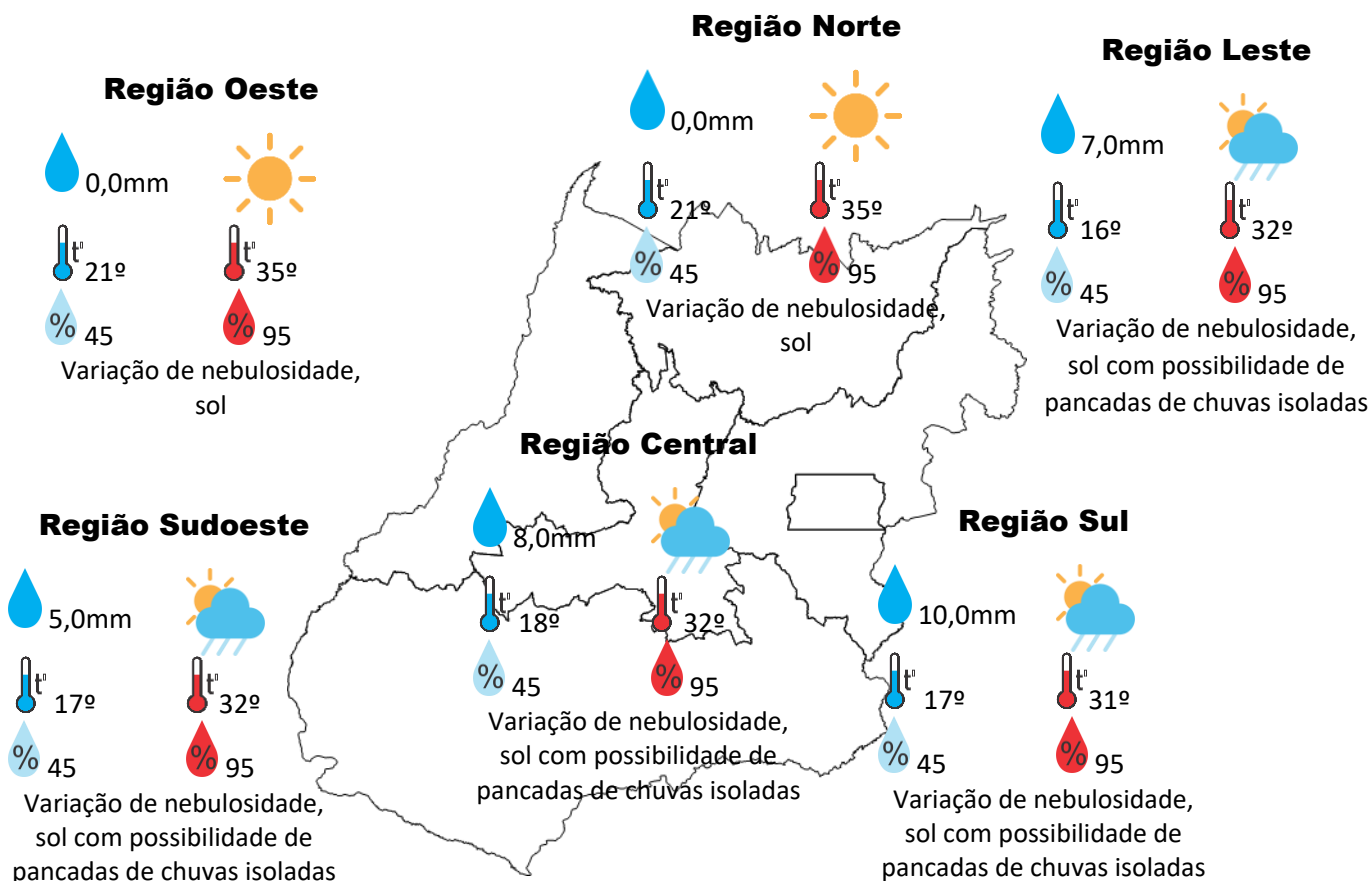
Previsão para data: **30/04/2023**

**Informações do Tempo para o Estado**

**Domingo** a combinação calor e umidade vai favorecer a formação de áreas de instabilidade em algumas regiões do Estado, com isso teremos a possibilidade pancadas de chuvas em áreas isoladas que podem vir acompanhadas de rajadas de vento e raios.

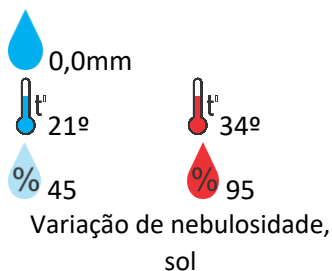
**Capital:** Variação de nebulosidade, sol com possibilidade de pancadas de chuvas isoladas e temperatura máxima podendo chegar aos 31°C e umidade relativa do ar variando entre 45% a 95%, o nascer do sol será às 06:28hs e o pôr do sol às 18:00hs.

**Alerta para o Estado:** Risco potencial de chuvas locais, com intensidade de moderada a forte.



## Previsão para alguns municípios:

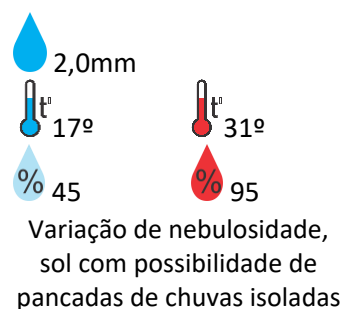
### Porangatu



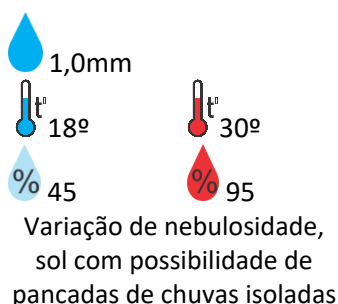
### Catalão



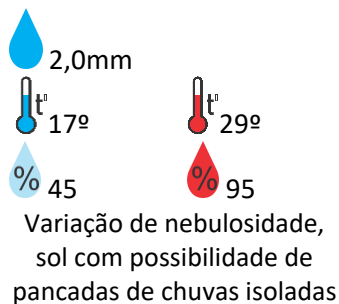
### Jataí



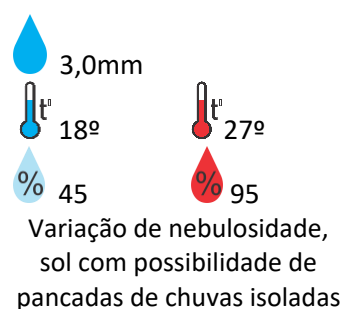
### Rio Verde



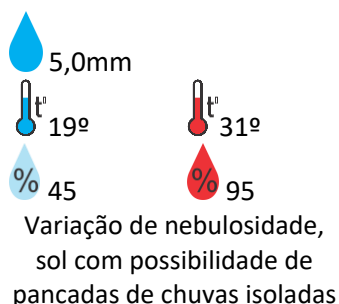
### Luziânia



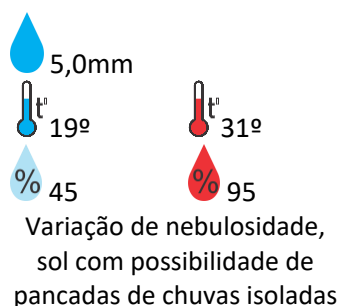
### Anápolis



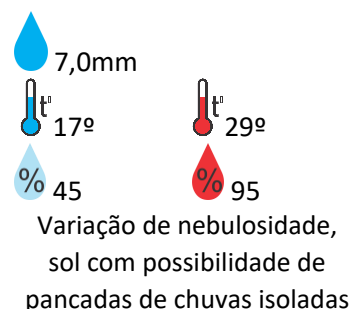
### Goiânia



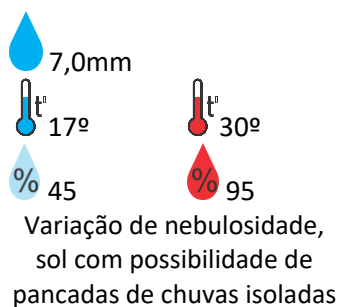
### Itumbiara



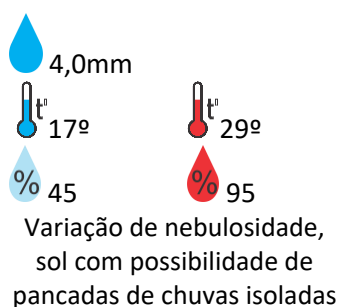
### Ouvidor



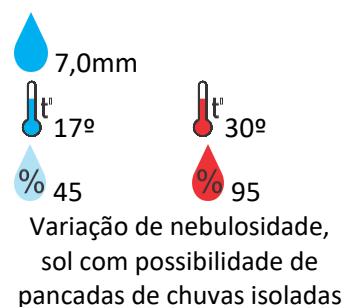
### Goiandira



### Três Ranchos



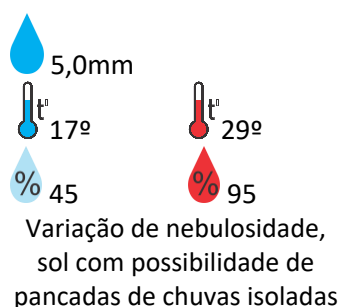
### Cumari



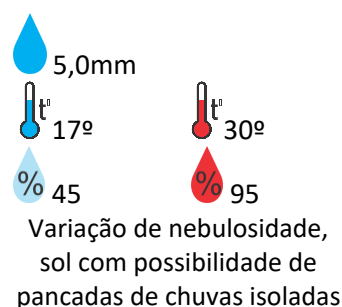
### Ipameri



### Nova Aurora



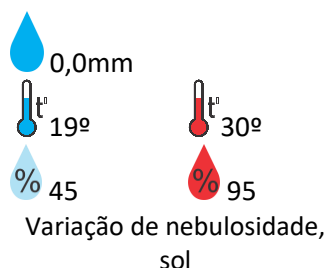
### Formosa



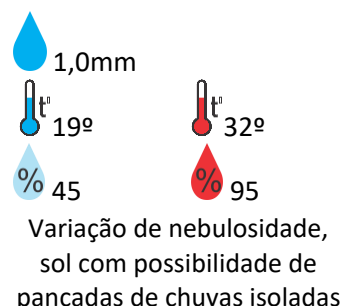
### Cristalina



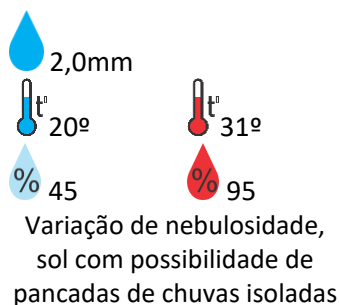
### Santa Helena



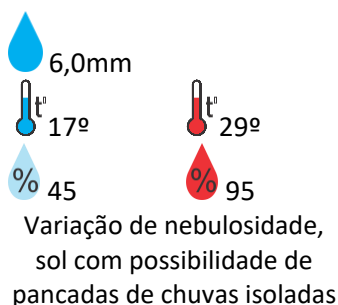
### Ceres



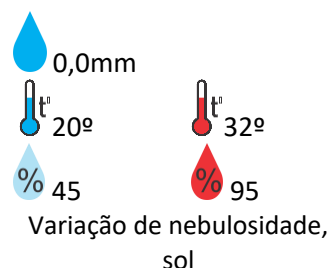
### Goianésia



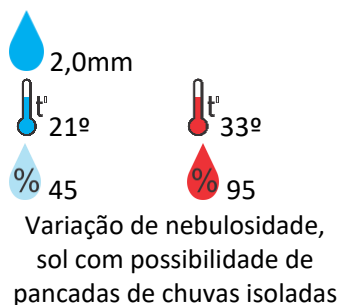
### Davinópolis



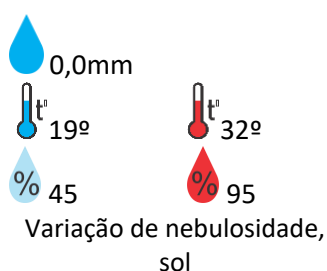
### Rubiataba



### Flores de Goiás



### Iporá



### Pires do Rio



**OBS:** As informações contidas nesse boletim do tempo levam em consideração dados das variáveis meteorológicas previstas por modelos meteorológicos e análise de imagens de satélite do dia 28/04/2023 às 07:00 horas